

3 PLAN REVIEW

The review of the system plan will be dependent on the acceptance of the sites referenced in 3.2 and their designations, on the completion of the studies of those priority potential protected areas referenced in 3.3, completion of the local area plans by the Physical Planning Unit by 2015 and increased knowledge of Grenada's natural and cultural resources.

Pending resolution of the legislation and institutional arrangement issues and any resulting amendments as addressed in Part 2 of the system plan, the plan review should be conducted by the National Parks Advisory Council and the Management Committee for marine reserves and should focus on the progress made in designation of terrestrial and marine sites as well as impediments encountered.

The review should consider recommendations in management plans that deal with changes to protected area designation, such as upgrading forest reserves to national parks or the reverse, establishment of new protected areas and national land use decisions that preclude designation of proposed protected areas because of higher priority needs. A formal plan review should occur every 7 years and should be conducted in a public forum.

Bibliography

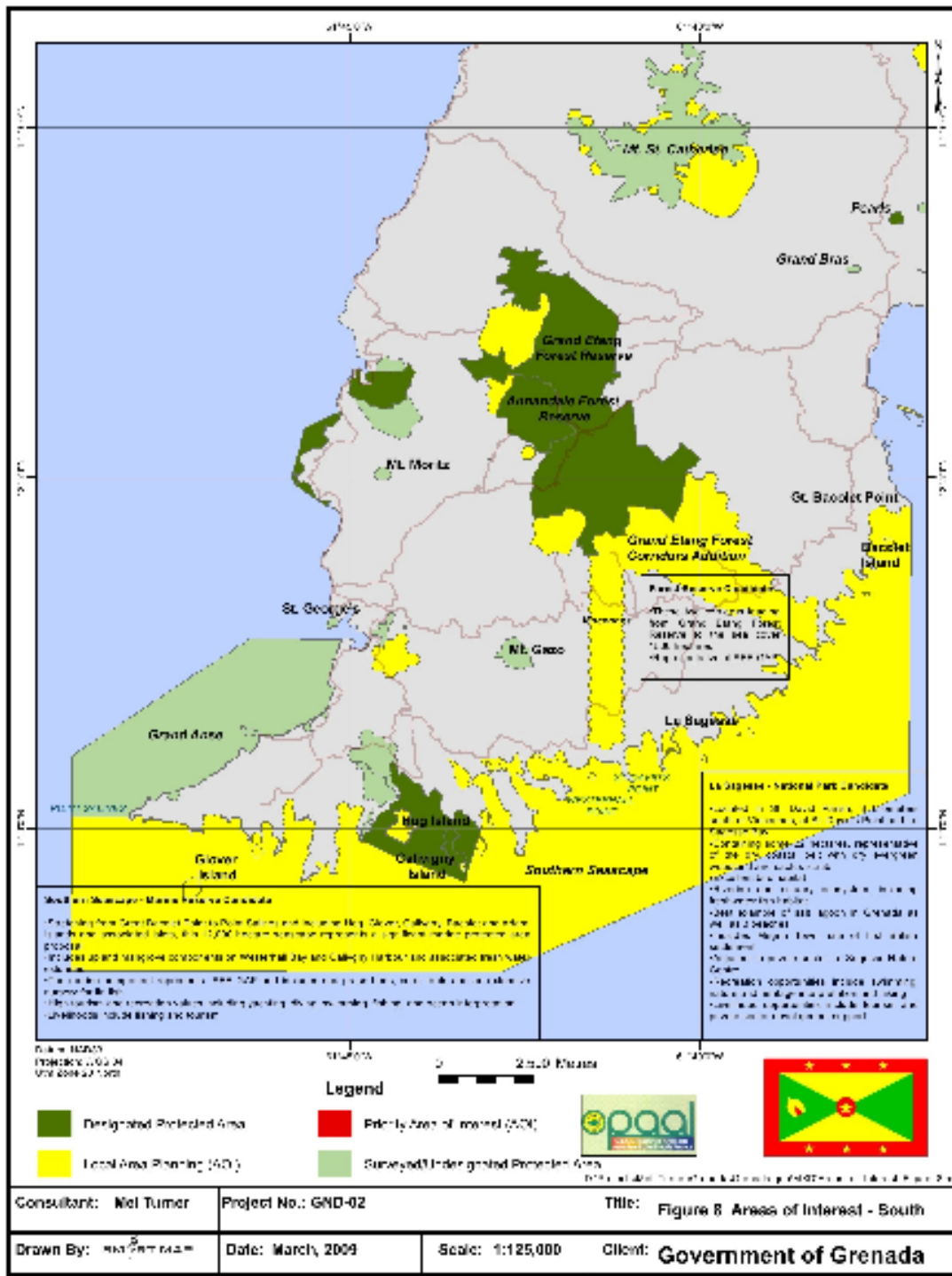
- Agriconsulting, 1993 *Levera National Park Development Project-Final Report*
14pp + Appendicies.
- Bass, S.M.J., 1993 *Ecology and Economics in Small Islands: Constructing A Framework for Sustainable Development*. In: E.B. Barber, ed
Economics and Ecology: New Frontiers and Sustainable Development. Chapman and Hall, London.
- Bass, Stephen, 2000. *Participation in the Caribbean: A Review of Grenada's Forest Policy Process. Policy that Works for Forests and People*. Series no. 10. International Institute for Environment and Development, London. 52pp.
- Beard, J.S., 1949 *The Natural Vegetation of the Windward and Leeward Islands*.
Oxford Forestry Memoirs No. 21, 1948.
- Birnbaum, Charles
1993 *Guidelines for the Treatment of Cultural Landscapes*. U.S
Department of the Interior Heritage Preservation Services.
148pp.
- Parks Canada, 1995 *Sea To Sea to Sea-Canada's National Marine Conservation Areas System Plan*. Department of Canadian Heritage, 106pp.
- Caribbean Environment Program, 1966 *Status of Protected Area Systems in the Wider Caribbean*
CEP Technical Report No.36. Grenada Country Profile 7pp.
- Cirelli, Marie, 2003 *Grenada Forest Management Project-Phase II. Forestry and Wildlife Legislation Review. Draft Protected Area, Forestry and Wildlife legislation*. Report to the Government of Grenada. 32pp.
- Dudley, Nigel, (Editor)
2008 *Guidelines for Applying Protected Area Management Categories*. IUCN Publication, Gland, Switzerland, 86pp.
- Espeut, Peter, 2006
1993 *Opportunities for Sustainable Livelihoods in each of the independent OECS Territories of the OPAAL Project*. OECS-ESDU publication. 149pp.
- Gardner, Lloyd, 2006 *Review of the Policy, Legal and Institutional Frameworks for Protected Areas Management in Grenada*,
OECS-ESDU publication. 106 pp.

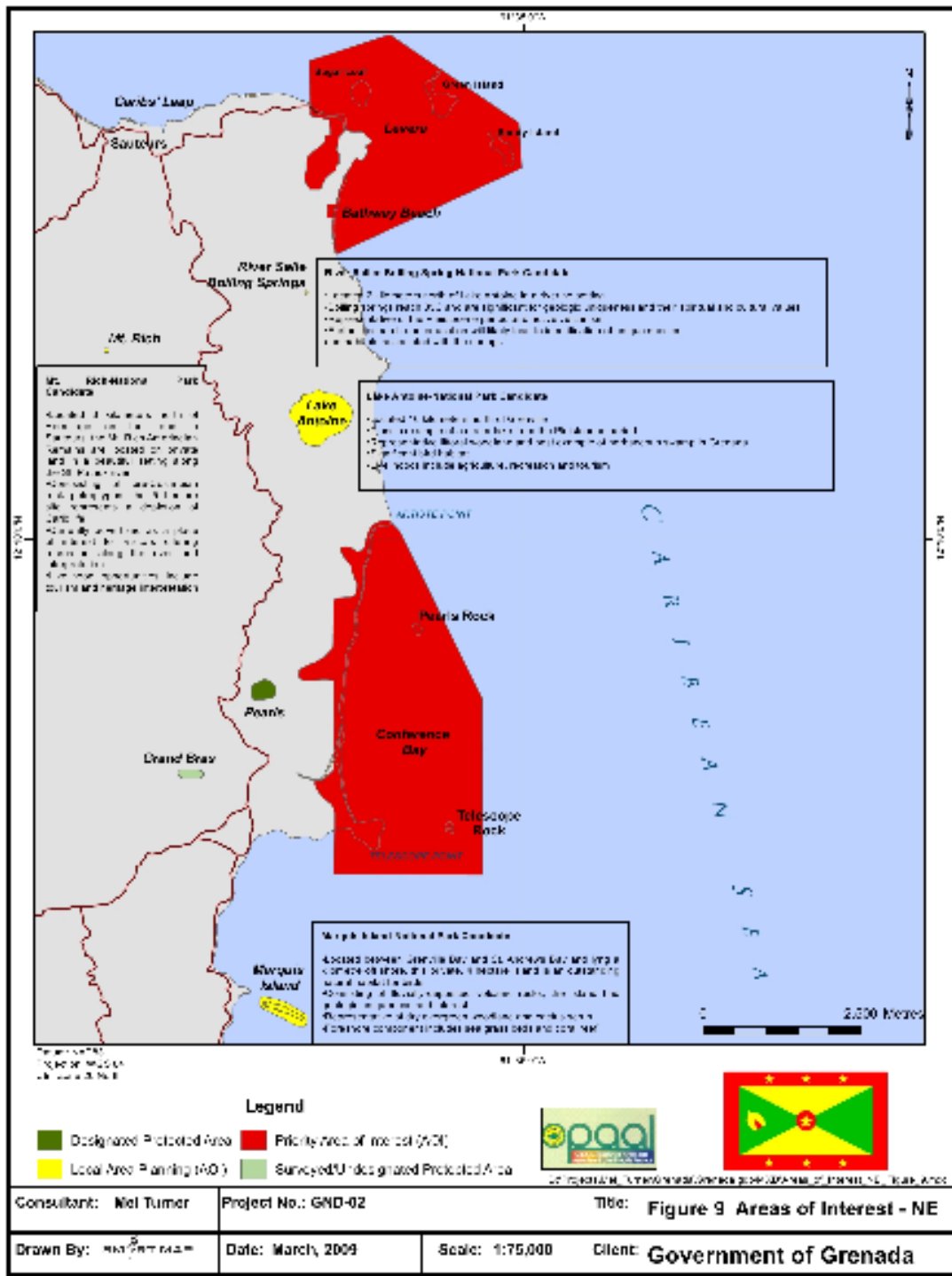
- Griffith, M. and J. Ashe 1993 *Sustainable Development of Coastal and Marine Areas in Small Island Developing States: A Basis for Integrated Coastal Management*. Ocean and Coastal Management 21 (1993): 269-284. Elsevier Science Publishers Ltd, England.
- Government of Grenada 1993 *Plan and Policy for a System of National Parks and Protected Areas in Grenada and Carriacou*. Organization of American States, Washington, D.C. 130pp.
- Government of Grenada 2000 *Biodiversity Strategy and Action Plan*. 48pp.
- Government of Grenada 1993 *National Environmental Policy and Management Strategy* 41pp.
- Government of Grenada 1994 *National Environmental Action Plan*. 48pp.
- Government of Grenada 1993 *Planning for Sustainable Development. Carriacou and Petite Martinique*. Integrated Physical Development and Environmental Management Plan
- Jackson, Ivor, 1998 *Mt. Hartman National Park and Perseverance Sanctuary Management Plan*. 77p.
- Johnson, M.S., 1985 *Forest Inventory in Grenada*, Land Resources Development Centre, Surrey, England 68pp
- Kelleher, G, 1999 *Guidelines for Marine Protected Areas*. IUCN, Gland, Switzerland and Cambridge, UK. 107pp.
- Knechtle, John C. and Sandra Nichols 1993 *The OECS Policy on Protected Areas and the OECS Model Protected Area System Act*. Institutional Arrangements for Protected Area Management. OPAAL project. 129pp.
- MacLeod, Paige, 2007 *Grenada's National Protected Area System Capacity Development-Final Draft Plan*. The Nature Conservancy 53pp.
- OAS, 1988 *Inventory of Caribbean Marine and Coastal Protected Areas*. Organization of American States, Washington, D.C. pp 78-79.
- OAS, 1997 *Master Plan for the Tourism Sector-Grenada, Carriacou and Petite Martinique-Final Report* 443pp.

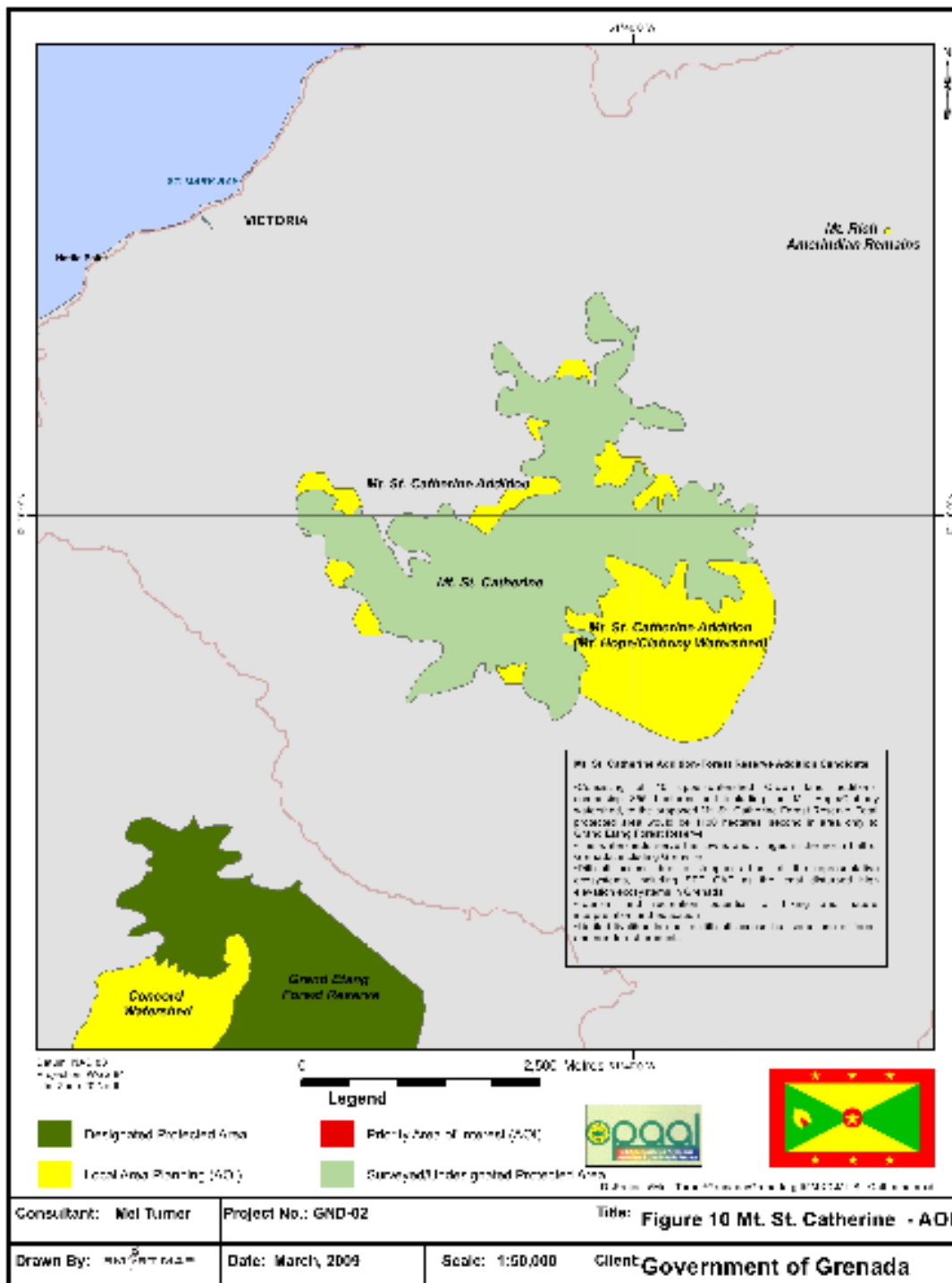
- OPAAL, 2006 WWF- World Bank Alliance's Scorecard for Monitoring and Evaluation of Management Effectiveness adapted for Protected Areas.
- Parsram, Kemraj, 2007 *Regional Protected Areas Training Needs Assessment-Grenada Country Report*. OECS Protected Areas and Associated Livelihoods Project. 49pp.
- Sector, Agathe, 2006 *Sustainable Finance Plan for Grenada's Protected Area System*. The Nature Conservancy. 55pp.
- The Nature Conservancy *Sandy Island/Oyster Bed Marine Protected Area* and Grenada Fisheries, *Management Plan*. 100pp.
2007
- Thomas, A., 1988 *An overview of forest resources and biodiversity in Grenada*. A study for the Grenada forest policy review process.
- Toppin-Allahar,
Christine, 1992 Report on National Parks. FAO/CARICOM Tropical Forestry Action Programme
- Turner, Mel, 2007 *Annandale and Grand Etang Forest Reserves Management Plan*. OPAAL Project. 61pp.
- United Nations
Environment Program
1993 *Common Guidelines and Criteria to the Wider Caribbean Region for the Identification, Selection, Establishment and Management of Protected Areas of National Interest*.
Second Meeting of the Interim Scientific and Technical Advisory Committee to the Protocol Concerning Specially Protected Areas and Wildlife in the Wider Caribbean Region.

APPENDIX 1

PROFILES OF STUDY AREAS OF INTEREST







Consultant: Neil Turner

Project No.: GND-02

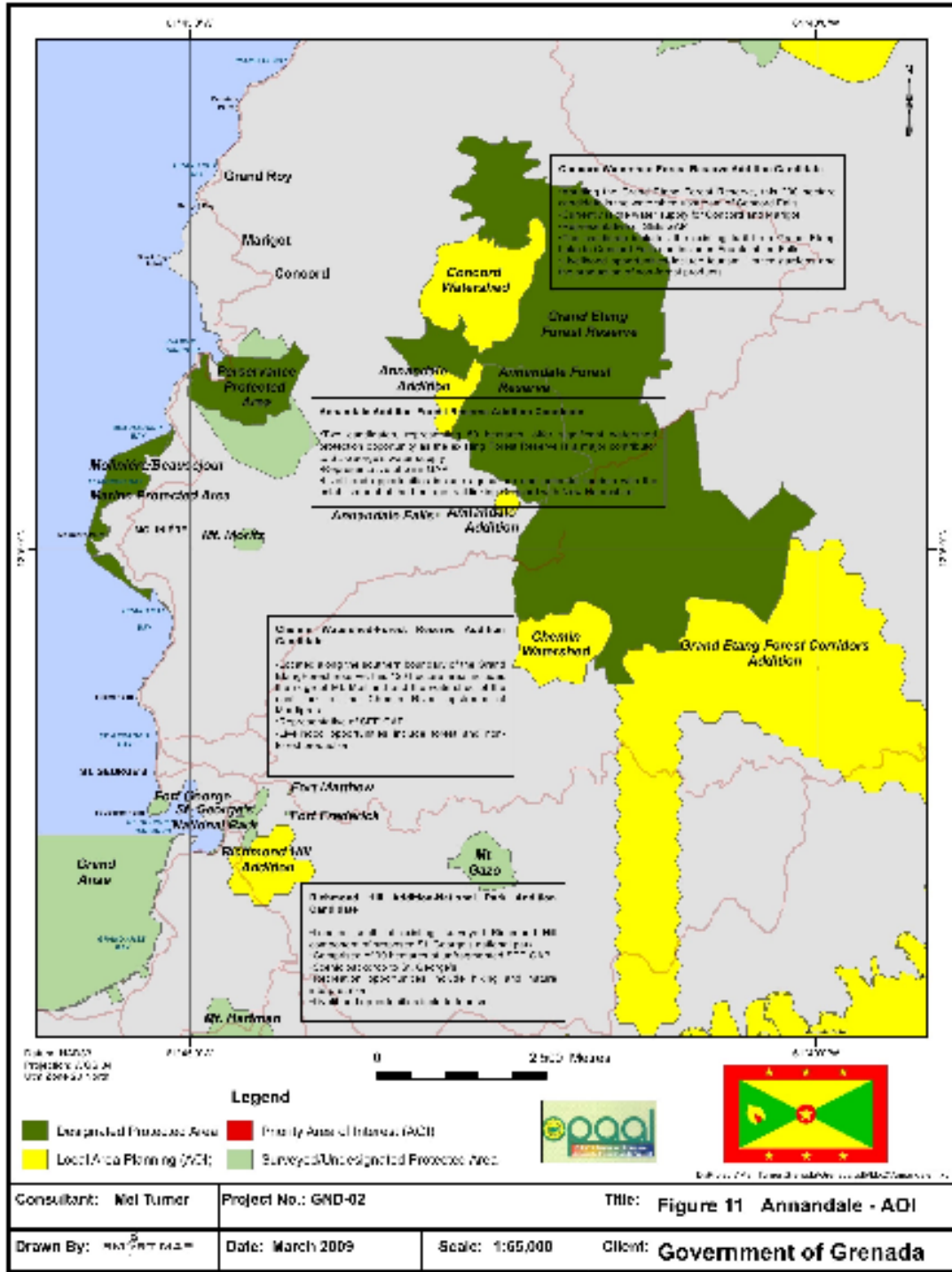
Title: Figure 10 Mt. St. Catherine - AOI

Drawn By: Neil Turner

Date: March, 2009

Scale: 1:50,000

Client: Government of Grenada



Grand Bay Forest Reserves (ADP) GND 02

The Grand Bay Forest Reserves (ADP) GND 02 includes the Grand Bay Forest Reserves (ADP) GND 02 and the Grand Bay Forest Reserves (ADP) GND 02. The Grand Bay Forest Reserves (ADP) GND 02 includes the Grand Bay Forest Reserves (ADP) GND 02 and the Grand Bay Forest Reserves (ADP) GND 02.

Annandale Forest Reserves (ADP) GND 02

The Annandale Forest Reserves (ADP) GND 02 includes the Annandale Forest Reserves (ADP) GND 02 and the Annandale Forest Reserves (ADP) GND 02. The Annandale Forest Reserves (ADP) GND 02 includes the Annandale Forest Reserves (ADP) GND 02 and the Annandale Forest Reserves (ADP) GND 02.

Grand Bay Forest Corridors Addition (ADP) GND 02

The Grand Bay Forest Corridors Addition (ADP) GND 02 includes the Grand Bay Forest Corridors Addition (ADP) GND 02 and the Grand Bay Forest Corridors Addition (ADP) GND 02. The Grand Bay Forest Corridors Addition (ADP) GND 02 includes the Grand Bay Forest Corridors Addition (ADP) GND 02 and the Grand Bay Forest Corridors Addition (ADP) GND 02.

Annandale Forest Reserves (ADP) GND 02

The Annandale Forest Reserves (ADP) GND 02 includes the Annandale Forest Reserves (ADP) GND 02 and the Annandale Forest Reserves (ADP) GND 02. The Annandale Forest Reserves (ADP) GND 02 includes the Annandale Forest Reserves (ADP) GND 02 and the Annandale Forest Reserves (ADP) GND 02.

